

Trail Notes

Road Rides on Palouse



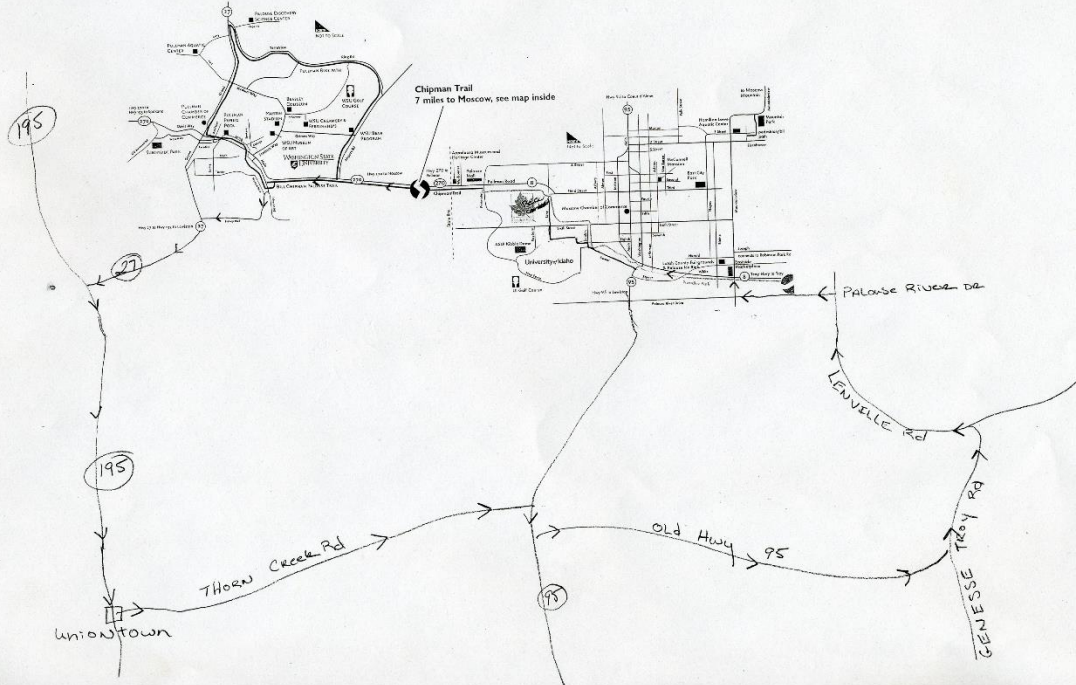
Campus Recreation | 875 Perimeter Drive MS 1230 | Moscow, Idaho | 83844-1230
Ph: 208.885.6810 | Rentals: 208.885.6170 | Fax: 208.885.6879 | uidaho.edu/outdoorprogram

Index Page

Union Town Ride.....	1
Genesee Valley Church Out and Back Ride.....	2
Idlers Rest Out and Back Ride.....	3
Orchard Loop Ride.....	4
Schweitzer Loop Ride.....	5
Lamb Road Loop Ride.....	6
Palouse Out and Back Ride.....	7
Johnson Road Out and Back Ride.....	8
Albion/ Willour Gulch Road Ride.....	9
Pullman Loop Ride.....	10
Paradise Bike Path Out and Back to Howell Summit.....	11
Robinson Park Road Loop Ride.....	12
Tomer Butte Loop Ride.....	13

UnionTown Ride 50 miles

Rec Center - Lt on Line Rd - Lt on Paradise bike path / Chipman bike path - exit bike path on to Bleasner Dr - Lt on Bishop Blvd shoulder ride - light on S Grand Av - Lt on S Grand Av - shoulder ride on Hwy 195 to UnionTown - Lt on Wolf Creek Rd - Rt on Hwy 95 shoulder ride - cross Hwy 95 on to Old Hwy 95 - Lt on Genesse Troy Rd - Lt on Lenville Rd - Lt on Palouse River Rd - Rt on Mt. View Rd - Lt on Paradise bike path - Hwy 95 light - Sweet Av - Lt on Blake - Rt on Campus - on Line - Rec Center.

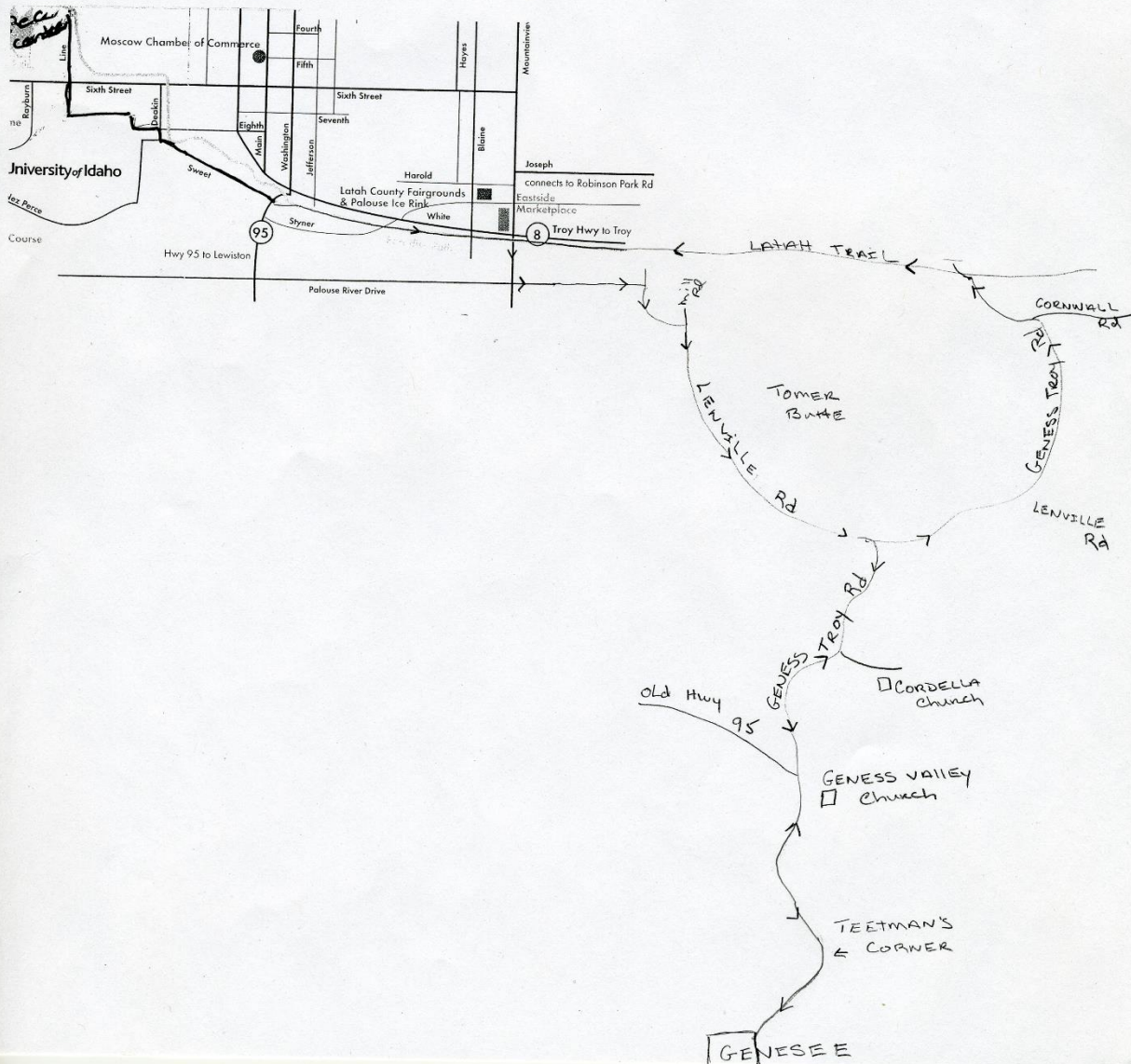


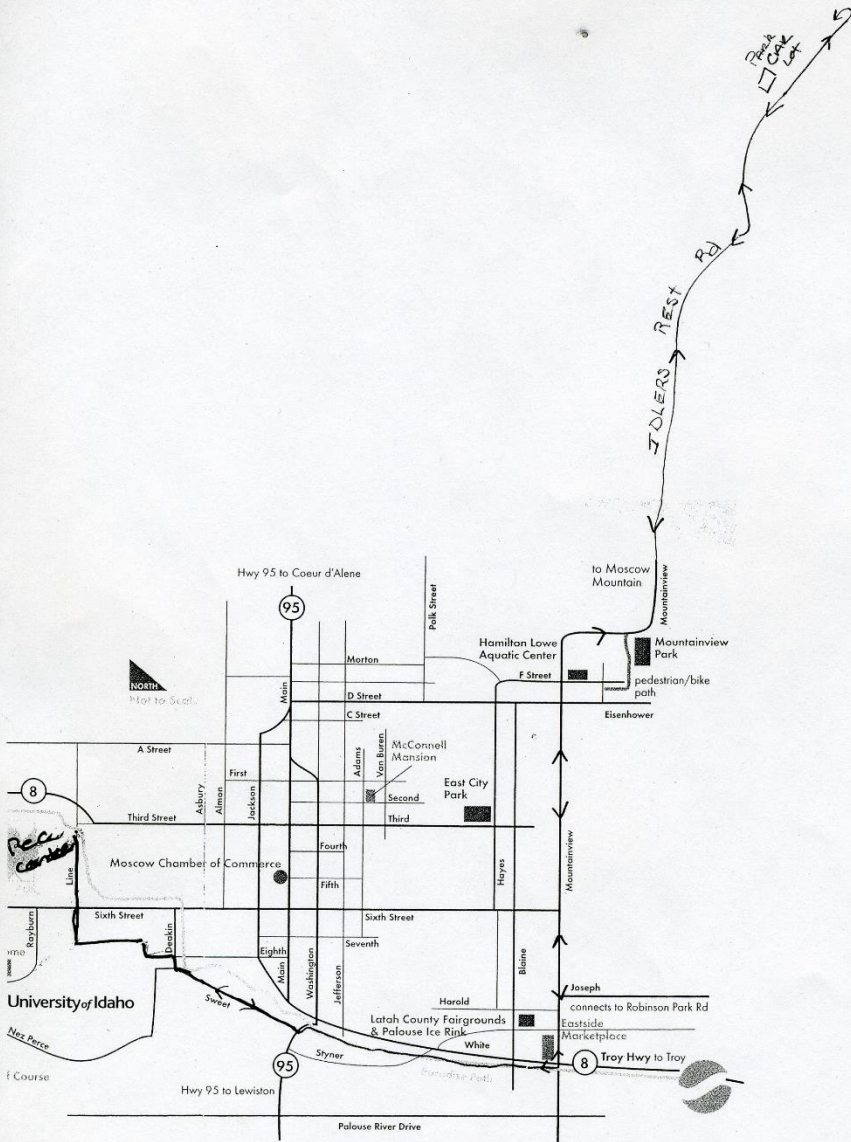
Genesee Valley Church Out & Back Ride 26 miles

Rec Center - Rt on Line Rd - Lt on Idaho Av - on Deakin St - Lt on College St - Rt on Railroad St - Lt on Sweet Av - stop light on Hwy 95 - cross to Paradise bike path (East) - Rt on Mt. View Rd - Lt on Palouse River Rd - Rt on Lenville Rd - Rt on Genesee Troy Rd - u-turn at the church - Rt on Genesee Troy Rd - Rt on Lenville Rd - Lt on Genesee Troy Rd - Lt on Cornwall Rd - Lt on Latah Trail - Paradise bike path - Hwy 95 light - Sweet Av - Lt on Blake - Rt on Campus - on Line - Rec Center.

Genesee Valley Out & Back Ride 30 miles

Rec Center - Rt on Line Rd - Lt on Idaho Av - on Deakin St - Lt on College St - Rt on Railroad St - Lt on Sweet Av - stop light on Hwy 95 - cross to Paradise bike path (East) - Rt on Mt. View Rd - Lt on Palouse River Rd - Rt on Lenville Rd - Rt on Genesee Troy Rd - to Genesee u-turn - Genesee Troy Rd - Rt on Lenville Rd - Lt on Genesee Troy Rd - Lt on Cornwall Rd - Lt on Latah Trail - Paradise bike path - Hwy 95 light - Sweet Av - Lt on Blake - Rt on Campus - on Line - Rec Center.



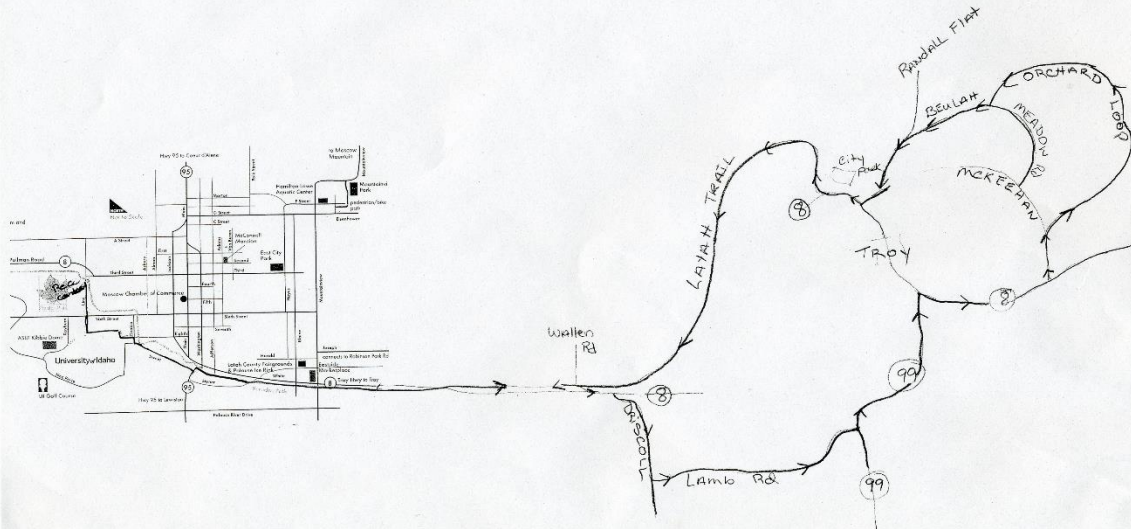


Idlers Rest Out & Back Ride 15 miles

Rec Center – Rt on Line Rd - Lt on Idaho Av – on Deakin St – Lt on College St - Rt on Railroad St – Lt on Sweet Av – stop light on Hwy 95 – cross to Paradise bike path (East) – cross Hwy 8 at Mt. View Rd – Mt. View Rd – Idlers Rest Rd – Idlers Rest Park - U-turn – Mt. View Rd – cross Hwy 8 - Rt on Paradise bike path – Hwy 95 light - Sweet Av – Lt on Blake - Rt on Campus - on Line – Rec Center.

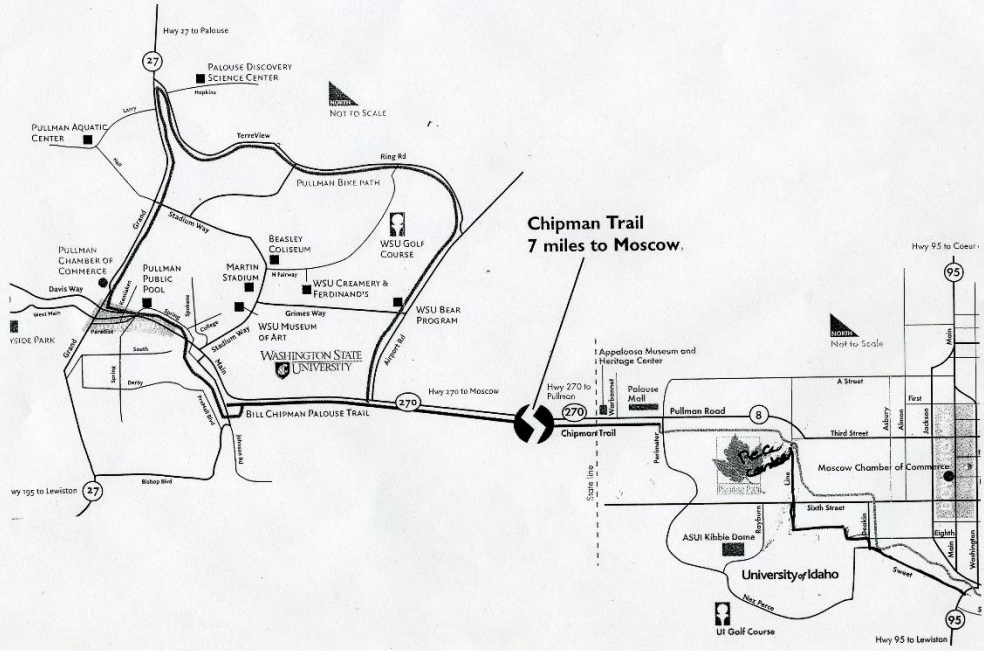
Orchard Loop Ride 37 miles

Rec Center - Rt on Line Rd - Lt on Idaho Av - on Deakin St - Lt on College St - Rt on Railroad St - Lt on Sweet Av - stop light on Hwy 95 - cross to Paradise bike path (East) - Latah Trail - just after the new bridge at Wallen Rd all - terrain under the new bridge to Hwy 8 - shoulder ride to Driscall Ridge Rd - Lt on Lamb Rd - Lt on Hwy 99 shoulder ride to Troy - Rt at Hwy 8 shoulder ride - Lt on Mckeehan Rd - Rt on Orchard Loop Rd - Rt on Beulah Rd - Lt on Randall Flat Rd - Rt on Hwy 8 - Rt in to Troy City Park - Pick up Latah Trail - Paradise bike path - Hwy 95 light - Sweet Av - Lt on Blake - Rt on Campus - on Line - Rec Center



Schweitzer Loop Ride 20 miles

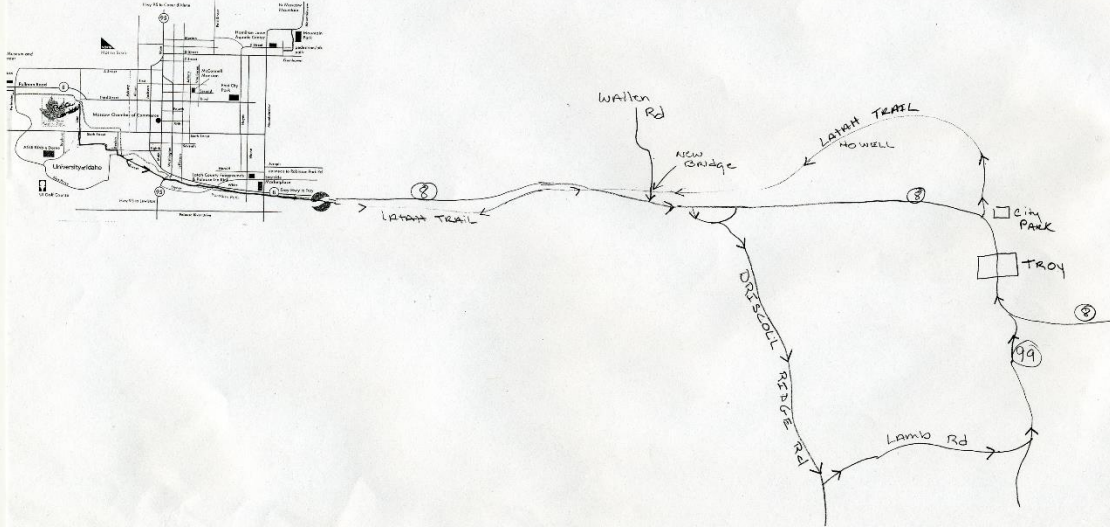
Rec Center – Lt on Line Rd – Lt on Paradise bike path / Chipman bike path / Pullman Trail – Kamiaken St / Olsen St light – Rt on Olsen St – Rt on Grand Av – Rt on Terreview Dr – Cross N Fairway Rd & pick-up the bike path - to Moscow / Pullman Hwy – cross at the light Lt on Chipman bike path / Paradise Path – Rt on Line Rd - Rt in to Rec Center.



**Chipman Trail
7 miles to Moscow.**

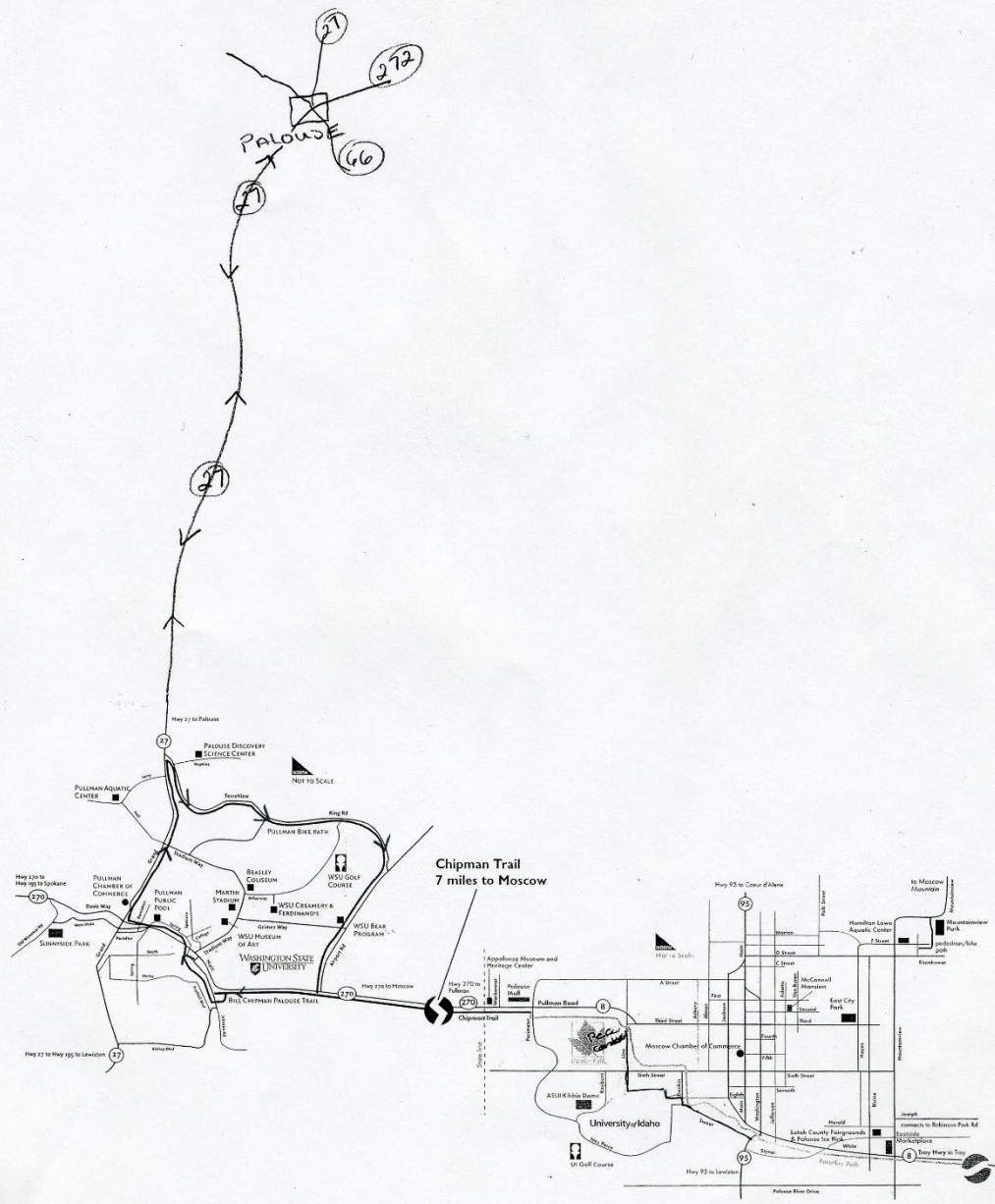
Lamb Road Loop Ride 26 Miles

Rec Center - Rt on Line Rd - Lt on Idaho Av - on Deakin St - Lt on College St - Rt on Railroad St - Lt on Sweet Av - stop light on Hwy 95 - cross to Paradise bike path (East) - Latah Trail - just after the new bridge at Wallen Rd all - terrain under the new bridge to Hwy 8 - shoulder ride to Driscoll Ridge Rd - Lt on Lamb Rd - Lt on Hwy 99 shoulder ride to Troy - Lt to downtown Troy on Hwy 8 - Rt in to Troy City Park - Pick up Latah Trail - Paradise bike path - Hwy 95 light - Sweet Av - Lt on Blake - Rt on Campus - on Line - Rec Center.



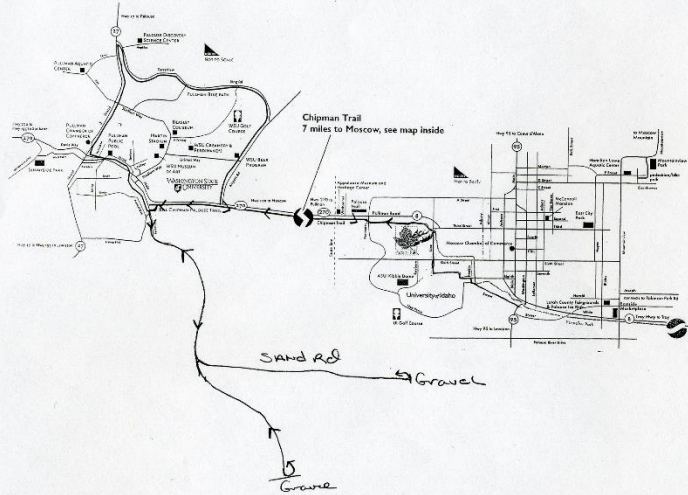
Palouse Out & Back Ride 44 miles

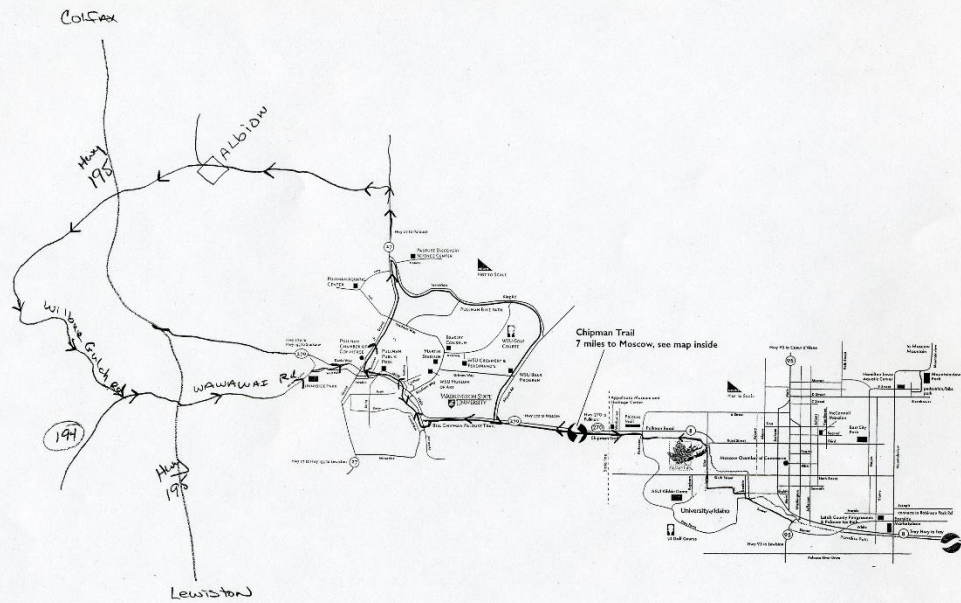
Rec Center – Lt on Line Rd – Lt on Paradise bike path / Chipman bike path / Pullman Trail – Kamiaken St / Olsen St light – Rt on Olsen St – Rt on Grand Av – Hwy 27 to Palouse shoulder riding – Palouse u-turn – Hwy 27 to Pullman - Lt on Terreview Dr – Cross N Fairway Rd & pick-up the bike path - to Moscow / Pullman Hwy – cross at the light Lt on Chipman bike path / Paradise Path – Rt on Line Rd - Rt in to Rec Center.



Johnson Road Out & Back Ride 27 miles

Rec Center – Lt on Line Rd – Lt on Paradise bike path / Chipman bike path – exit bike path on to Bleasner Dr – Lt on Bishop Blvd shoulder ride – Lt on to Johnson Rd – gravel u-turn – Johnson Rd – Rt on Bishop Blvd – Rt on Bleasner Dr – pick-up the Chipman bike path – Rt on Line Rd – Rt in to Rec Center.



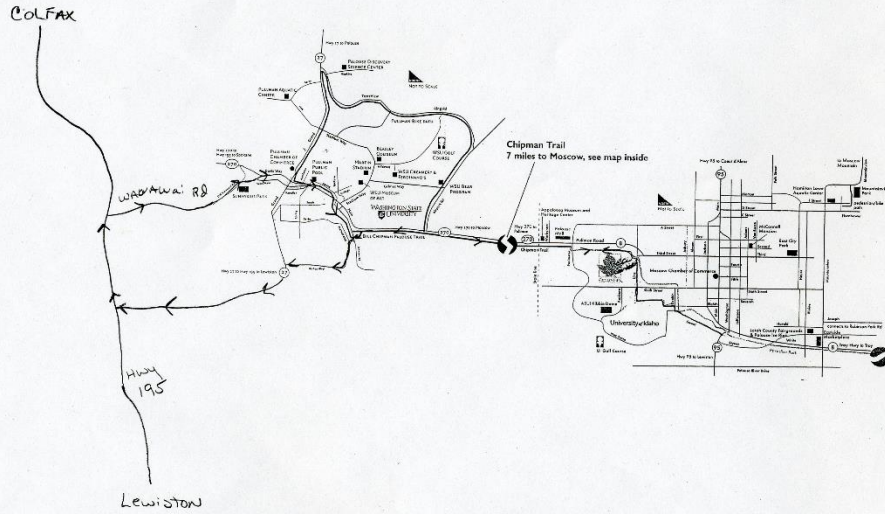


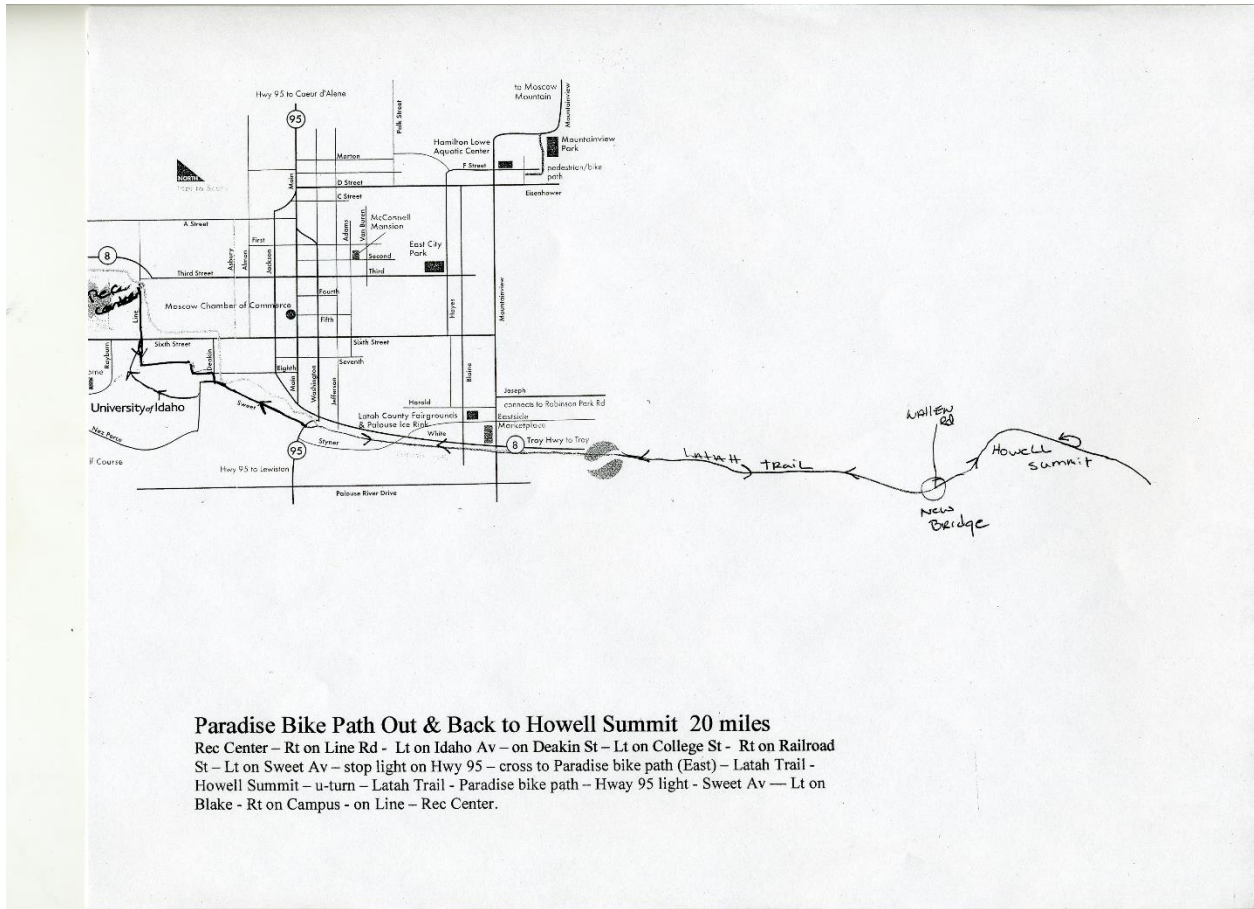
Albion / Willour Gulch Road Ride 25 miles

Rec Center - Lt on Line Rd - Lt on Paradise bike path / Chipman bike path / Pullman Trail - Kamiaken St / Olsen St light - Rt on Olsen St - Rt on Grand Av - Lt on Albion Rd - cross Hwy 195 - Hamilton Hill Rd - cross Hwy 195 - Wawawai Rd - Rt on Olsen Rd - Rt on Hwy 270 (Davis Way) - light on Grand Av - cross on to Olsen St - Lt at Kamiaken St - Rt on Pullman Trail - Chipman bike path - Rt on Line Rd - Rt in to Rec Center.

Pullman Loop Ride 26 miles

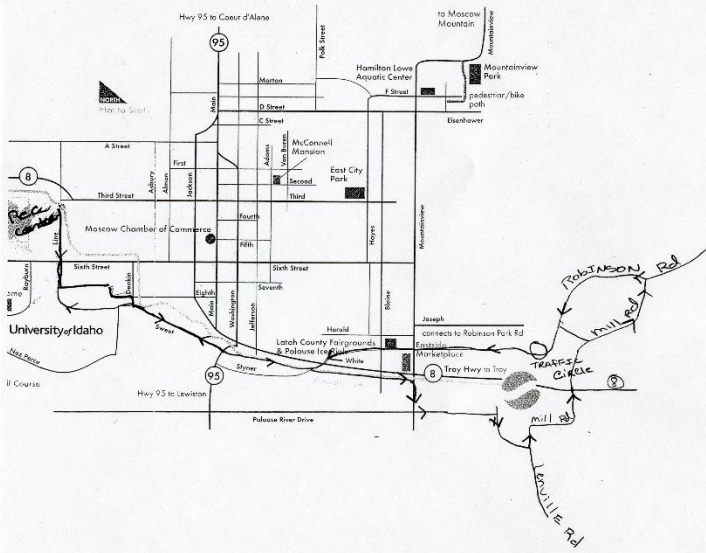
Rec Center - Lt on Line Rd - Lt on Paradise bike path / Chipman bike path - exit bike path on to Bleasner Dr - Lt on Bishop Blvd shoulder ride - light on S Grand Av - Lt on S Grand Av - shoulder ride - Rt on Hwy 270 - shoulder ride - Rt on Wawawai Rd - Rt on Olsen Rd - Rt on Hwy 270 (Davis Way) - light on Grand Av - cross on to Olsen St - Lt at Kamiaken St - Rt on Pullman Trail - Chipman bike path - Rt on Line Rd - Rt in to Rec Center.





Paradise Bike Path Out & Back to Howell Summit 20 miles

Rec Center - Rt on Line Rd - Lt on Idaho Av - on Deakin St - Lt on College St - Rt on Railroad St - Lt on Sweet Av - stop light on Hwy 95 - cross to Paradise bike path (East) - Latah Trail - Howell Summit - u-turn - Latah Trail - Paradise bike path - Hwy 95 light - Sweet Av - Lt on Blake - Rt on Campus - on Line - Rec Center.



Robinson Park Road Loop Ride 12 miles

Rec Center - Rt on Line Rd - Lt on Idaho Av - on Deakin St - Lt on College St - Rt on Railroad St - Lt on Sweet Av - stop light on Hwy 95 - cross to Paradise bike path (East) - Rt on Mt. View Rd - Lt on Palouse River Rd - Rt on Lenville Rd - Lt on Mill Creek Rd - cross Hwy 8 - Mill Creek rd - Lt on Robinson Park Rd - stay Rt around the traffic circle - Rt on White Av - cross Mt. View - White Av - cross Hwy 8 - Rt on Paradise bike path - Hwy 95 light - Sweet Av - Lt on Blake - Rt on Campus - on Line - Rec Center.

Tomer Butte Loop Ride 16 miles

Rec Center - Rt on Line Rd - Lt on Idaho Av - on Deakin St - Lt on College St - Rt on Railroad St - Lt on Sweet Av - stop light on Hwy 95 - cross to Paradise bike path (East) - Rt on Mt. View Rd - Lt on Palouse River Rd - Rt on Lenville Rd - Lt on Genesee-Troy Rd - Lt on Cornwall Rd - Lt on Latah Trail - Paradise bike path - Hwy 95 light - Sweet Av - Lt on Blake - Rt on Campus - on Line - Rec Center.

